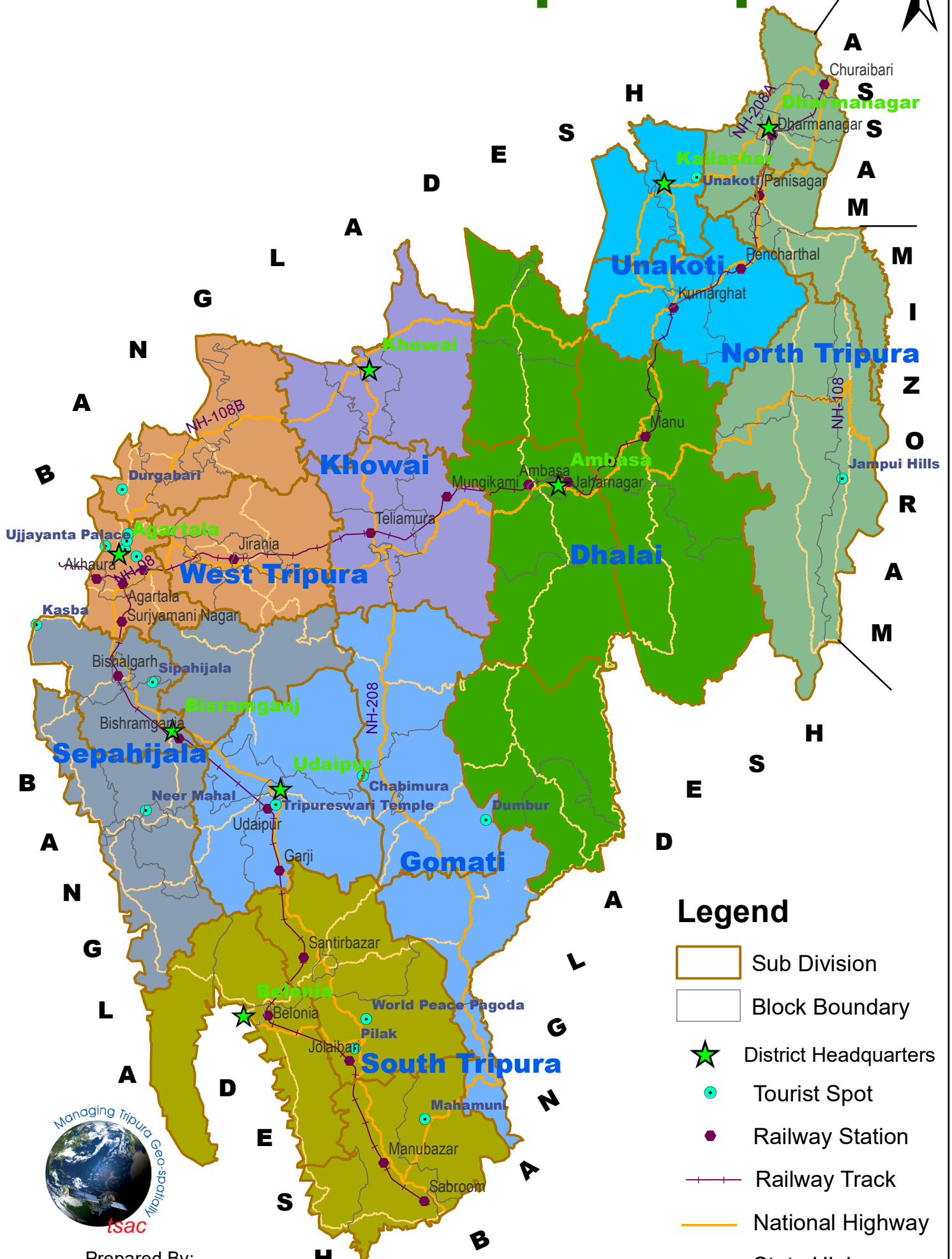










Administrative Map of Tripura

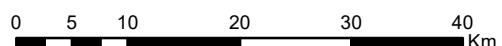


Legend

-  Sub Division
-  Block Boundary
-  District Headquarters
-  Tourist Spot
-  Railway Station
-  Railway Track
-  National Highway
-  State Highway



Prepared By:
Tripura Space Applications Center
DSTE, Government of Tripura



Geo-spatial data prepared in 1:50,000 scale